

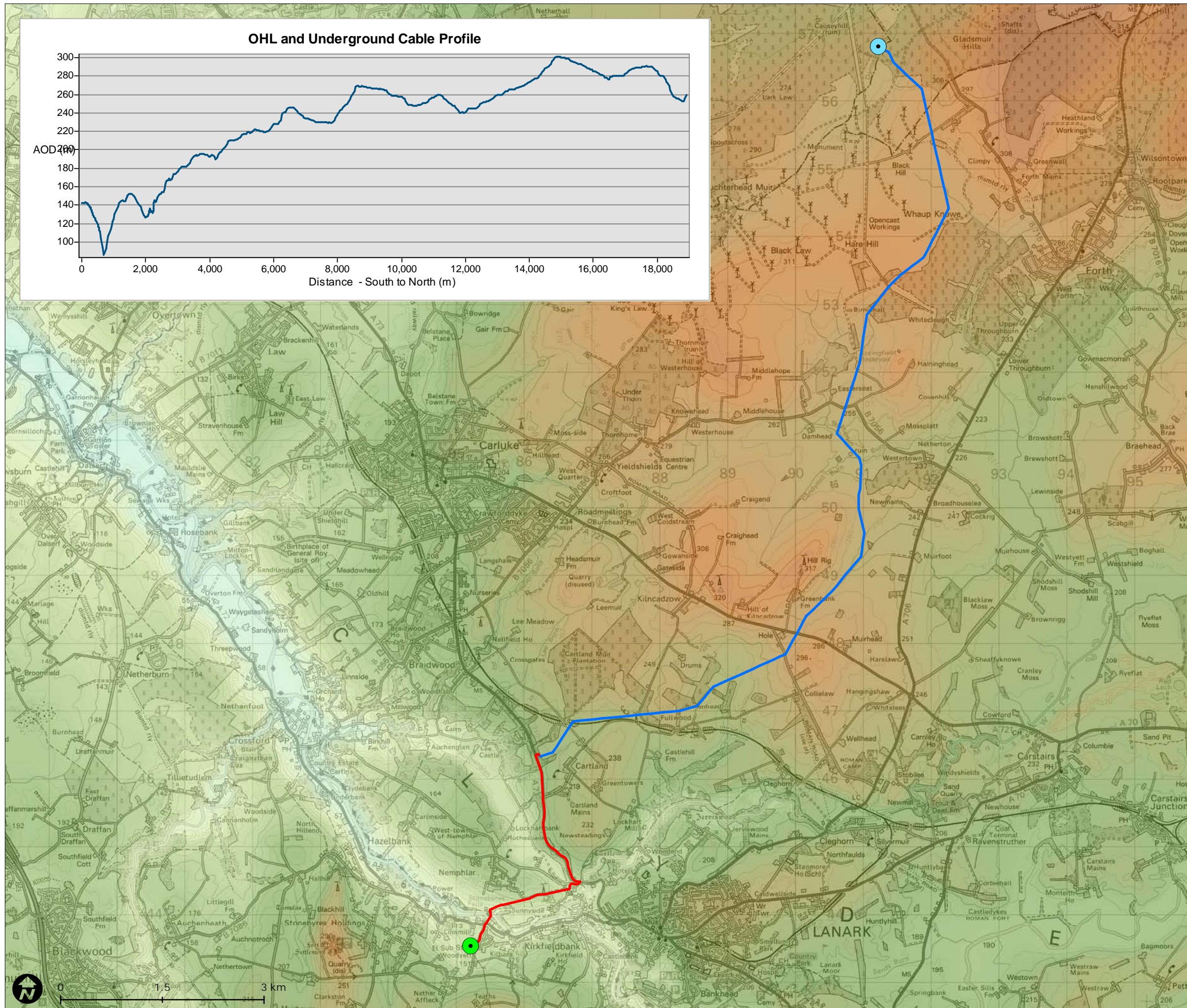
Study area Showing Catchment Divide and Main Watercourse

- Watercourse
- Waterbody
- Catchment Divide
- Black Law Windfarm Extension Substation
- Overhead Line
- Underground Cable
- Linnmill Substation

Figure 7.1  
 Map Scale @ A3: 1:60,000







**SP TRANSMISSION**  
**Black Law Grid Connection**

General Topography and Long Profile

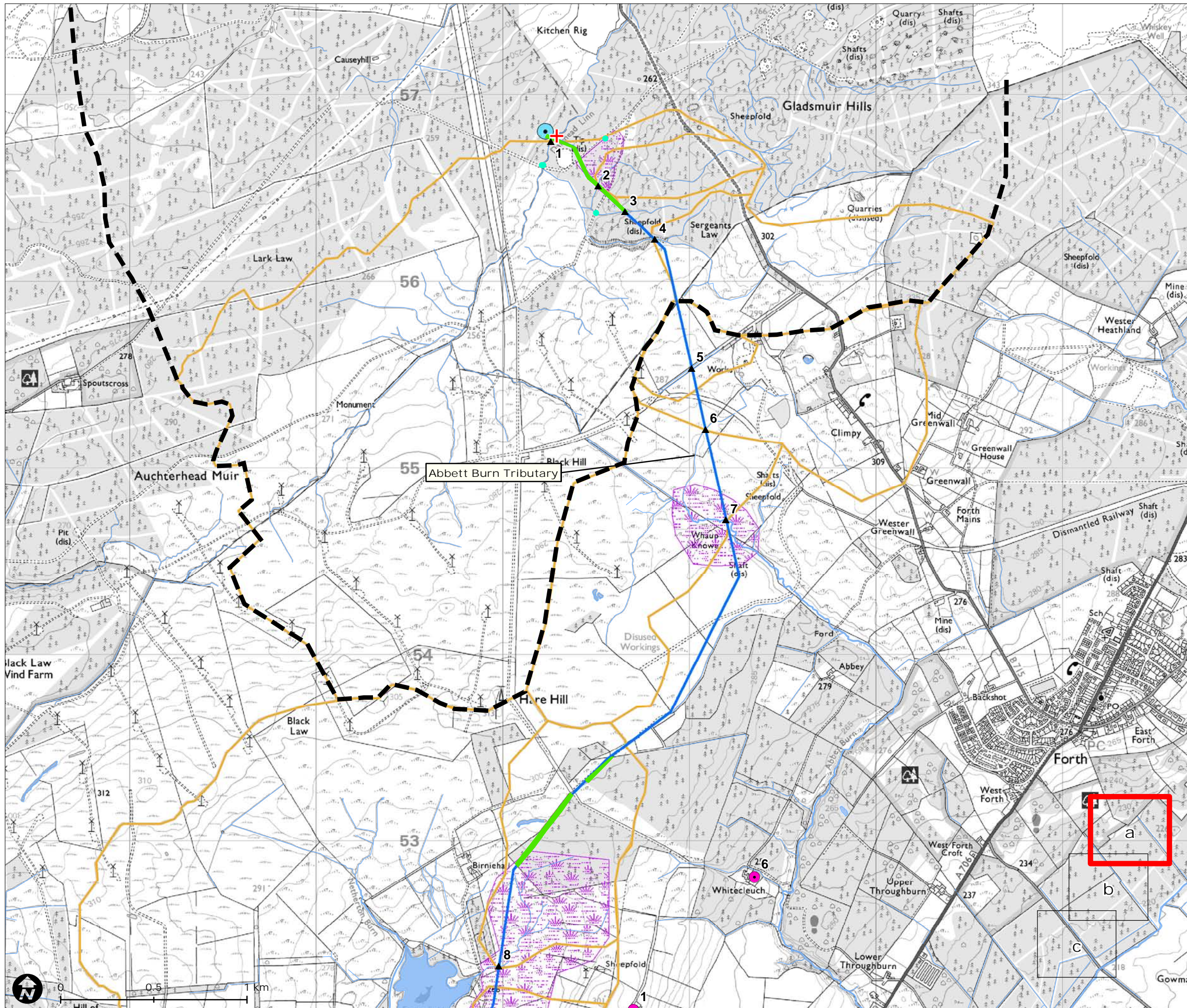
AOD (m)  
 High : 600  
 Low : 0

- Black Law Windfarm Extension Substation
- Overhead Line
- Underground Cable
- Linnmill Substation

Figure 7.2  
 Map Scale @ A3: 1:55,000

**LUC**





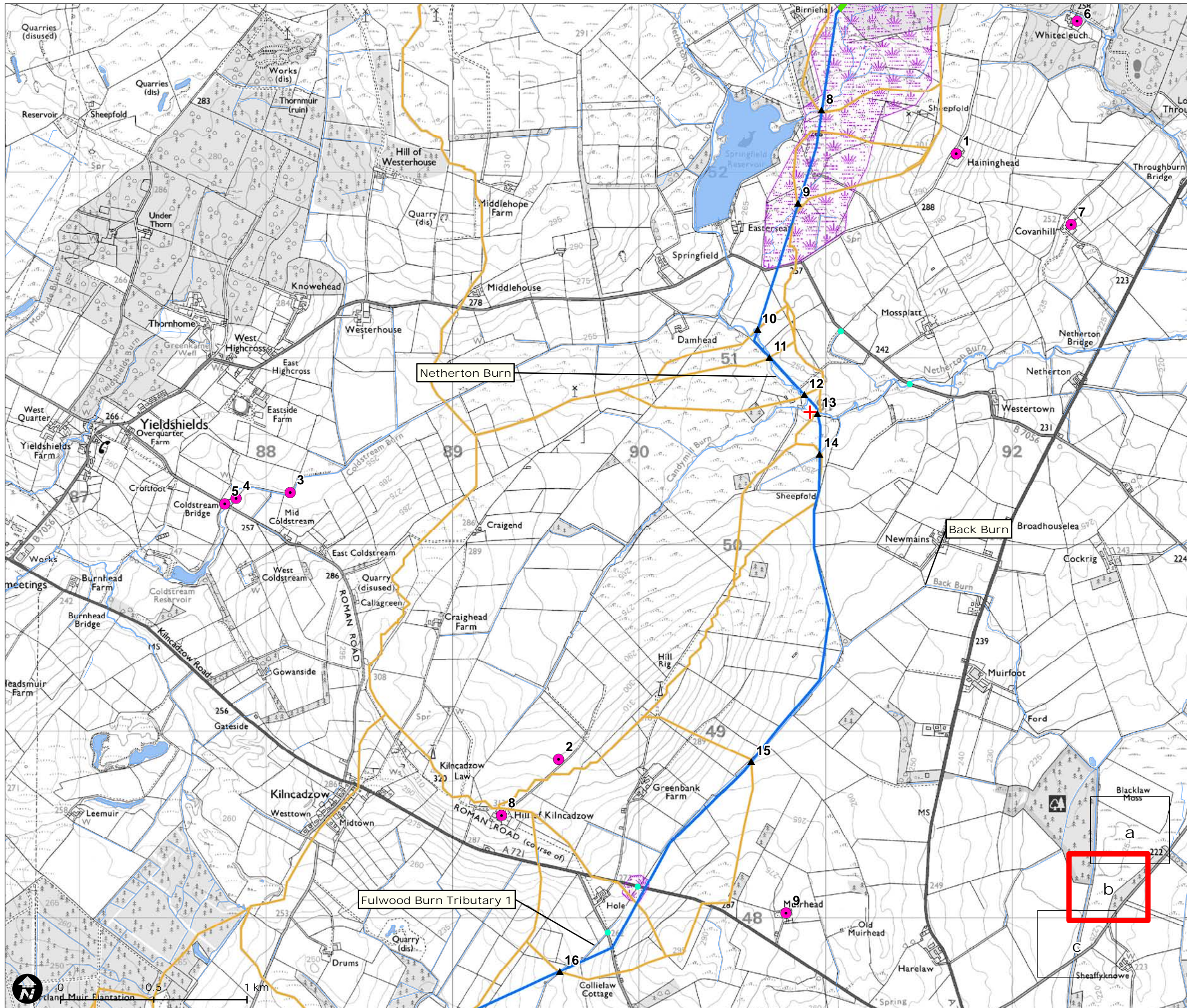
**Watercourse Crossings, Hydrological Features and Potential Private Water Supplies**

- + Key assessment locations
- Watercourse
- Waterbody
- Culvert
- Wet ground
- Potential Forest Felling Areas
- Catchment Divide
- Sub Catchment Boundary
- ▲ OHL route crossings
- 1 - Darnead Linn
- 2 - Craig Burn tributary 1
- 3 - Craig Burn tributary 2
- 4 - Craig Burn
- 5 - Road drains
- 6 - Abbett Burn tributary
- 7 - Abbett Burn
- 8 - Springfield Reservoir issues
- PWS, Wells and Potential PWS
- 1 - Haininghead Farm
- 6 - Whitecleugh Farm
- Black Law Windfarm Extension Substation
- Overhead Line

Figure 7.4a  
 Map Scale @ A3: 1:20,000







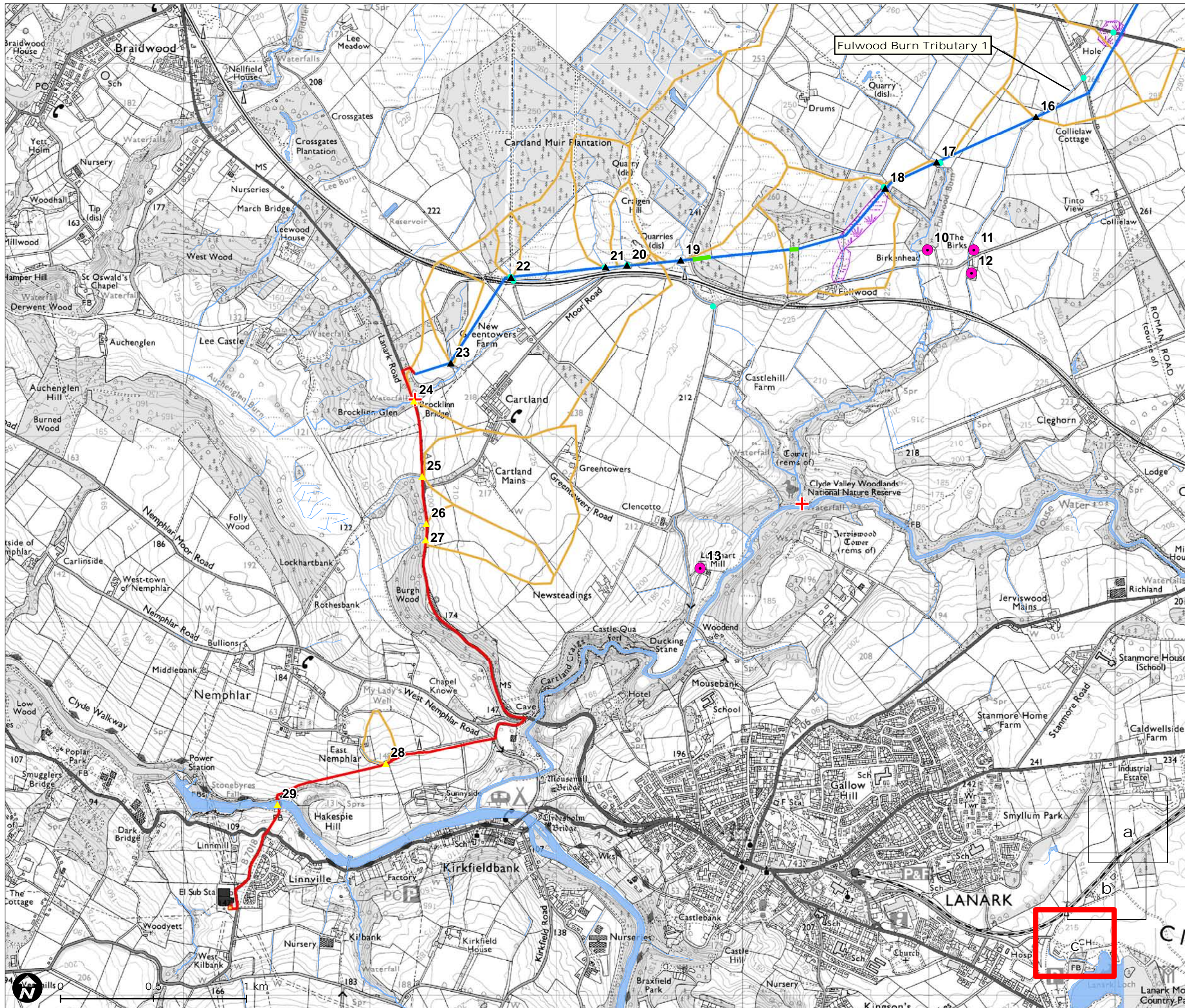
Watercourse Crossings, Hydrological Features and Potential Private Water Supplies

- + Key assessment locations
- Watercourse
- Waterbody
- Culvert
- Wet ground
- Potential Forest Felling Areas
- Sub Catchment Boundary
- ▲ OHL route crossings
- 8 - Springfield Reservoir issues
- 9 - Unnamed watercourse 1
- 10 - Netherton Burn 1
- 11 - Netherton Burn 2
- 12 - Netherton Burn 3
- 13 - Netherton Burn 4
- 14 - Netherton Burn tributary
- 15 - Back Burn tributary
- 16 - Fulwood Burn tributary 1
- PWS, Wells and Potential PWS
- 1 - Haininghead Farm
- 2 - Well NS84/1
- 3 - Well NS85/13
- 4 - Well NS85/11
- 5 - Well NS85/10
- 6 - Whitecleugh Farm
- 7 - Covanhill Farm
- 8 - Hill of Kilcadzow Farm
- 9 - Muirhead Farm
- Overhead Line

Figure 7.4b  
 Map Scale @ A3: 1:20,000







**SP TRANSMISSION**  
**Black Law Grid Connection**

Watercourse Crossings, Hydrological Features and Potential Private Water Supplies

- + Key assessment locations
- Watercourse
- Waterbody
- Culvert
- Wet ground
- Potential Forest Felling Areas
- Sub Catchment Boundary
- ▲ OHL route crossings
- 16 - Fulwood Burn tributary 1
- 17 - Fulwood Burn
- 18 - Fulwood Burn tributary 2
- 19 - Fulwood Burn tributary 3
- 20 - Brocklinn Burn 1
- 21 - Brocklinn Burn tributary 1
- 22 - Unnamed Watercourse 2
- 23 - Brocklinn Burn tributary 2
- ▲ Underground Cable Crossings
- 24 - Brocklinn Burn 2
- 25 - Unnamed Watercourse 3
- 26 - Unnamed Watercourse 4
- 27 - Unnamed Watercourse 5
- 28 - Unnamed Watercourse 6
- 29 - River Clyde
- PWS, Wells and Potential PWS
- 10 - Birkenhead Farm
- 11 - The Birks Farm
- 12 - Terracotta Nursery
- 13 - Lockhart Mill
- Overhead Line
- Underground Cable
- Existing Linnmill Substation
- Linnmill Substation Extension

Figure 7.4c  
 Map Scale @ A3: 1:20,000

**LUC**